



GRMW PROPOSAL APPLICATION - FINAL

Project/Application Title: Project for Proposal Builder

Submitted By: Connar Stone

Phone: 541-805-4740

Email: connar@grmw.org

Mailing Address: 1114 J Ave, La Grande, OR, 97850-2073

Invoice Information (If GRMW is the fiscal agent)

Mary Estes GRMW Fiscal Manager

1114 J Avenue

La Grande, OR 97850

541-663-0570

mary@grmw.org

This proposal is for a RESTORATION type project!

Location/Abstract

General Location	Downstream Extent	Upstream Extent
Latitude: 45.3502200 Longitude: -118.1448240	Latitude: 45.3502200 Longitude: -118.1448240	Latitude: 45.3502200 Longitude: -118.1448240

Opportunity Map

Due to a limitation of the framework tool used to create PDFs, we are unable to display the opportunity map within this document. However, you may still view the opportunity map using the following link:
[Opportunity Map Link](#)

Application Abstract for Review

Lorem ipsum dolor sit amet, consectetur adipiscing elit, sed do eiusmod tempor incididunt ut labore et dolore magna aliqua. At erat pellentesque adipiscing commodo elit at imperdiet. Quam viverra orci sagittis eu volutpat odio facilisis. Eget mi proin sed libero enim. Ut aliquam purus sit amet luctus. Pharetra magna ac placerat vestibulum lectus. Ipsum dolor sit amet consectetur. Arcu dui vivamus arcu felis bibendum ut tristique. Risus nullam eget felis eget nunc lobortis mattis aliquam. Tincidunt arcu non sodales neque sodales ut etiam sit amet. Urna nec tincidunt praesent semper feugiat nibh. Leo duis ut diam quam nulla porttitor massa. In iaculis nunc sed augue lacus. Mi in nulla posuere sollicitudin aliquam ultrices sagittis orci. Condimentum id venenatis a condimentum vitae sapien pellentesque habitant. Risus sed vulputate odio ut enim blandit volutpat maecenas volutpat. Purus gravida quis blandit turpis cursus in hac.

Sit amet massa vitae tortor condimentum lacinia quis. Pellentesque dignissim enim sit amet venenatis urna. Viverra nam libero justo laoreet sit. Aliquam sem fringilla ut morbi tincidunt augue. Pellentesque habitant morbi tristique senectus et. Sit amet venenatis urna cursus eget. Faucibus vitae aliquet nec ullamcorper. Consectetur adipiscing elit duis tristique sollicitudin nibh sit amet. Augue mauris augue neque gravida. Tincidunt arcu non sodales neque sodales ut. Quam quisque id diam vel quam elementum pulvinar etiam non. Blandit volutpat maecenas volutpat blandit.

Senectus et netus et malesuada fames ac. Sed cras ornare arcu dui. Maecenas accumsan lacus vel facilisis volutpat est. Nisi quis eleifend quam adipiscing vitae. Est velit egestas dui id ornare arcu. Sit amet nulla facilisi morbi tempus iaculis. Velit euismod in pellentesque massa. Sodales ut etiam sit amet. Consectetur adipiscing elit pellentesque habitant morbi tristique senectus et netus. Quis ipsum suspendisse ultrices gravida dictum fusce ut. Arcu bibendum at varius vel pharetra vel turpis nunc. Curabitur gravida arcu ac tortor dignissim. Donec et odio pellentesque diam. Dui accumsan sit amet nulla facilisi morbi. Ullamcorper velit sed ullamcorper morbi.

Stepwise & Atlas

Prospectus submitted and review by Atlas Implementation Team: Yes

Project prospectus title and/or ID# (if applicable): Project X 1994

Associated Subwatershed: WLL3

Associated Opportunity: WLL3 - Jones, Locken, Neemann, et al.

Problem Statement & Opp Score

The problem statement described the critical/limiting life stages and limiting habitat factors identified in the Atlas for the subwatershed in which this project is located and explain which of these species, life stages and limiting factors will be addressed in this project (how the problems will be addressed should be discussed in the 'Proposed Solution' section). This includes past land use history with respect to the project reach and larger watershed—especially any land use that has led to the current impaired condition.

TESTING **Block** for proposal builder

- This is bullet 1
 - This is bullet 2
 - This is bullet 3
 - This is bullet 4
1. This is point #1
 2. This is point #2
 3. This is point #3
 4. This is point #4

Final Opportunity Score (Atlas opportunity score)

85.5

Permits

All permits associated with the project are listed below along with a date of acquisition and date of expiration.

Permit Name	Date Acquired	Expiration Date
Test Permit	None	None

Restoration Actions

Below is a list of all restoration actions applicable to this project.

Restoration Action	Justification
3. Pool Development	I Like the number 3 and all of its friends. Hopefully this doesn't hurt my chances for getting through this!
17. Riparian Fencing	Because fencing is awesome!

Proposed Solution

The proposed solution states the project goals and articulates the expected outcomes of the project. It explains how the restorations actions selected will address the problems stated in the problem statement.

<p>This is my SOLUTION</p> <ul style="list-style-type: none">• Solution Bullet 1• Solution Bullet 2 <ol style="list-style-type: none">1. <u>Solution Point 1</u>2. Solution Point 2

Objectives

The table below quantifies the appropriate indicators this project will include. Each indicator has a measured current condition, an action taken, a restored condition (post-restoration), a set target condition, and justification/citation explaining why the action will work. Each indicator also includes whether or not the objective will be monitored.

Indicator	Current Condition	Action Taken	Restored Condition	Target Condition	Citation	Monitored?
Side channel length (Meters)	100.0	100.0	150.0	N/A	Jesse told me so.	Yes
Large pool frequency/km (Pools/km)	1.0	2.0	3.0	>= 10/km	Zumakis, Jeremie	Yes
Abundance of natural origin spawners	3.0	3.0	4.0	See NOAA NE Oregon Recovery Plan	Jesse Steel, et al.	Yes

Reporting Requirements: In addition to the objectives outlined above, sponsors who receive funding through GRMW understand they will be required to resubmit the indicators/objectives table and budget after implementation to verify that work was completed as proposed and on budget. If there were any deviations from the proposed actions or budget they will be asked to explain those deviations at that time. If they plan to submit a completion report to BPA or a similar organization, they may include this table as a part of the completion report to meet this requirement. Please note that if they wish to recreate this table in their own document that it must include "proposed" and "actual" columns to accurately reflect the work completed.

Objectives Narrative

Objective Narrative: This block explains why the objectives selected are relevant to this project and why/how the actions selected in the Restoration Actions section should result in the restored condition proposed.

Objectives Narrative Block.

Explain Target Condition: This block explains why any of the restored conditions of any objectives selected do not meet the target condition. If all restored conditions meet the corresponding target condition, then this field will appear blank.

Explain TC Block

Additional Objectives: This block includes any additional objectives not captured in the objectives table. Objectives should be specific, measurable, achievable, relevant, and time-bound.

Additional Objectives Block

Climate Change Concerns: This block explains considerations made regarding how this proposed work may address climate change concerns.

CC Concerns Block

Previous Work: This block describes any previous work implemented in this reach and how this project connects to or builds upon those previous efforts.

Previous Work Block

Other Species: If there any other sensitive or listed species, aquatic or terrestrial, impacted by this project, this block lists them and explains how they might be impacted by this project.

Sensitive Species Block

Is this a phased project?

Yes

If this is a phased project, can this phase be a standalone project?

No

Monitoring

This table shows all objectives specified for monitoring. It explains who will be performing this monitoring, how it will be implemented, how long it will take place for, whether or not it will be shared or available to Atlas partners, and how that data will be shared/made available.

Monitoring Indicator	Monitor	Protocol	Time Monitored (yrs)	Availability/Sharing
Testing	Kevin	Carefully	2 yrs / November	No idea!

Landowner Engagement

The following table is applicable to projects which take place on private property. It lists the relevant landowners involved in the project, the landowner agreement, whether or not neighboring landowners have been contacted, and whether or not there were any issues identified (resolved or unresolved) concerning the landowner.

Landowner	File (Click to Download)	Neighbors Contacted?	issues
Reach Reacher	Open File in Web Browser	No	There were none.
TESTER TEST	Open File in Web Browser	Yes	Hopefully everything went smoothly!

Timeline

Will this project be completed within 2 years if awarded funding? Projects that will be completed in the first year of the contract in-water work window will be given funding priority over out-year projects (applies to restoration projects only).

Yes

Project Elements

The table below identifies the major work elements of this project, when the work for each element is proposed to begin, and when that work is expected to end.

Project Element	Proposed Start Date	Proposed End Date
Seeding	Sept. 30, 2022	Sept. 30, 2022
Planting	Sept. 15, 2022	Sept. 30, 2022
Large wood and harvest haul	Sept. 15, 2022	Sept. 29, 2022

Designs

Level of Current Designs:

30%

Alternatives Analysis:

Testing Alt Analysis Block. Test!

Additional Comments:

Testing Additional Comments Block.

Designs File:

Download Designs File: [Open File in Web Browser](#)

Feedback

The section below indicates feedback for this online proposal process. Comments are greatly valued and will be read and internalized by staff upon submission. Comments will be used to guide the refinement of this format to something simple, clean, intuitive, and useful. We (GRMW) express special thanks to our partners for taking the time to fill out this section.

This is a feedback form.

Budget

Download Budget File: [Open File in Web Browser](#)

Budget Narrative: This block explains the budget and any unusual line items or costs.

This is a budget narrative. XLSX File.

Cost Share

The table below outlines all cost share included for this project including: the organization/source of the cost share, the amount of the cost share (in dollars), whether or not the funds have been secured, whether the funding is cash or in kind, and the reference or contract number if available.

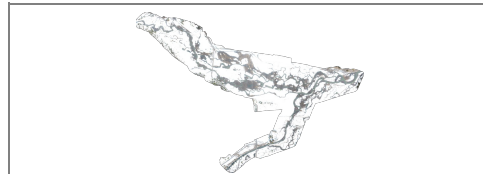
Organization/Cost Share Source	Amount (\$)	Secured?	Cash/In Kind?	Reference/Contract # (If Available)
CTUIR	\$50,000	No	In Kind	XPk902
GRMW	\$100,000	Yes	Cash	ABC1234

Uploaded Photos


By providing pictures the following photos to GRMW the applicant agrees to have their pictures displayed on the GRMW website (grmw.org) and social media accounts.



[AtlasTier1SubwatershedsMap.png](#)




[2019-3-28 McCoy-Meadow Creek.png](#)



[2018-6-27 BTS Before Evulsion.png](#)




[staff.jpg](#)



[mysteriouslock-194299.jpeg](#)



[CC44 SC Sept_2016_Lower-project.JPG](#)



[4stRiw4V--bxIx_IJL6PfA.jpeg](#)



[CC44 SC June 2016 Upper project.JPG](#)




[CC44 SC April_2016_Upper_project.JPG](#)



[CC44 SC April_2016_Lower_project.jpg](#)



[CC44 SC April_2013_Upper_project.JPG](#)



[CC44 SC April_2013_Lower_project.JPG](#)

Signature

Signature	Accepted Terms	Draft Signed	Final Signed	Date Signed
Connor Stone	Yes	Yes	Yes	Sept. 7, 2022

The signature below affirms everything the applicant has entered into this document is true and accurate to the best of their knowledge and that they agree to stipulations previously outlined in this application such as the sharing of media and reporting requirements should the project be approved by the GRMW Board of Directors.

Connor Stone
Applicant Digital Signature

Sept. 7, 2022
Date Signed (Most Recent)