FLOODPLAIN CONDITION ASSESSMENT

Considering riparian conditon, land use intensity & floodplain accessibility

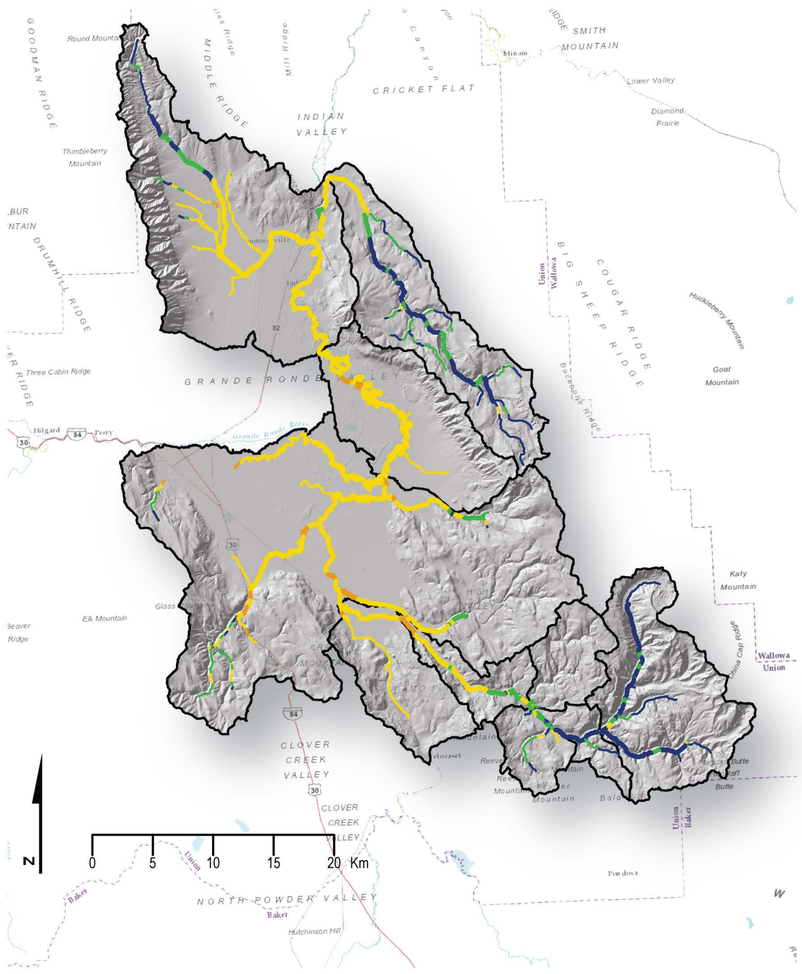

CCC 1:



CCC 2A:

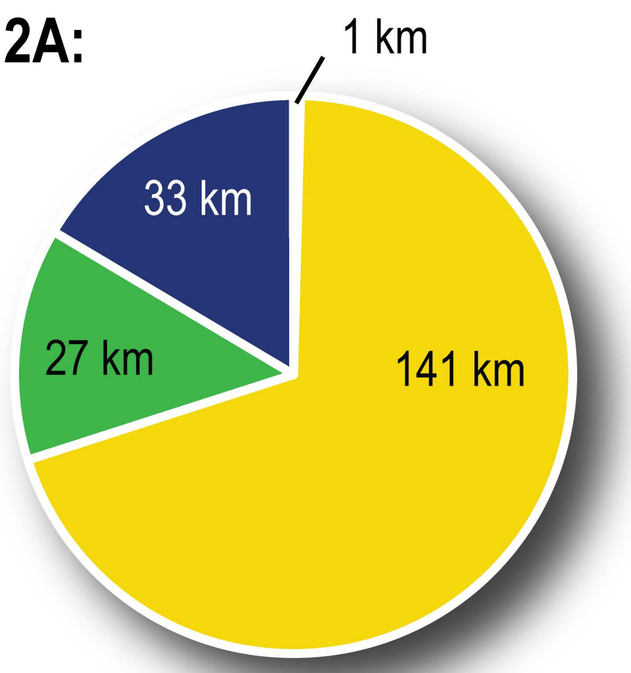

CCC 2B:

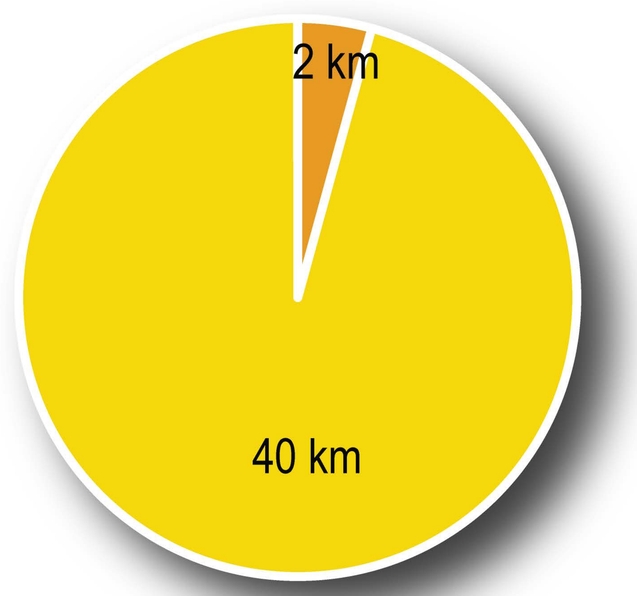

CCC 2C:

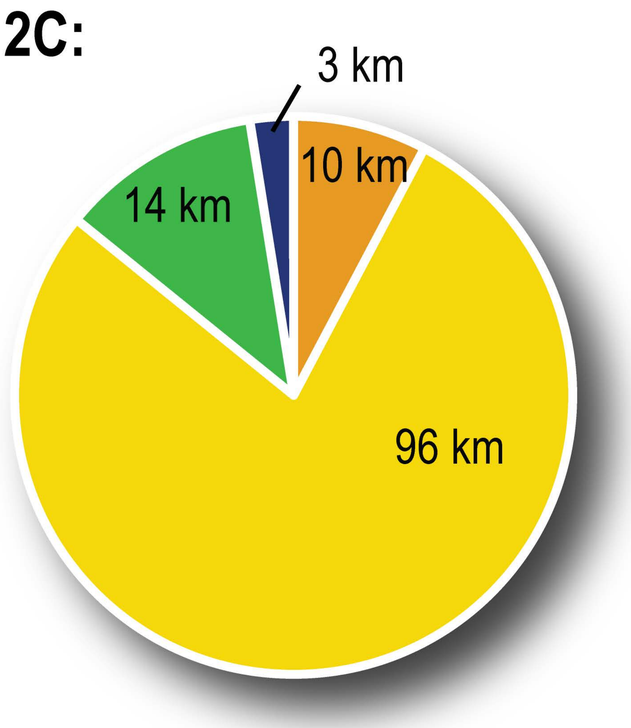

Floodplain Condition

Status

- Poor
- Moderate
- Good
- Intact

FLOODPLAIN CONDITION ASSESSMENT

Considering riparian conditon, land use intensity & floodplain accessibility

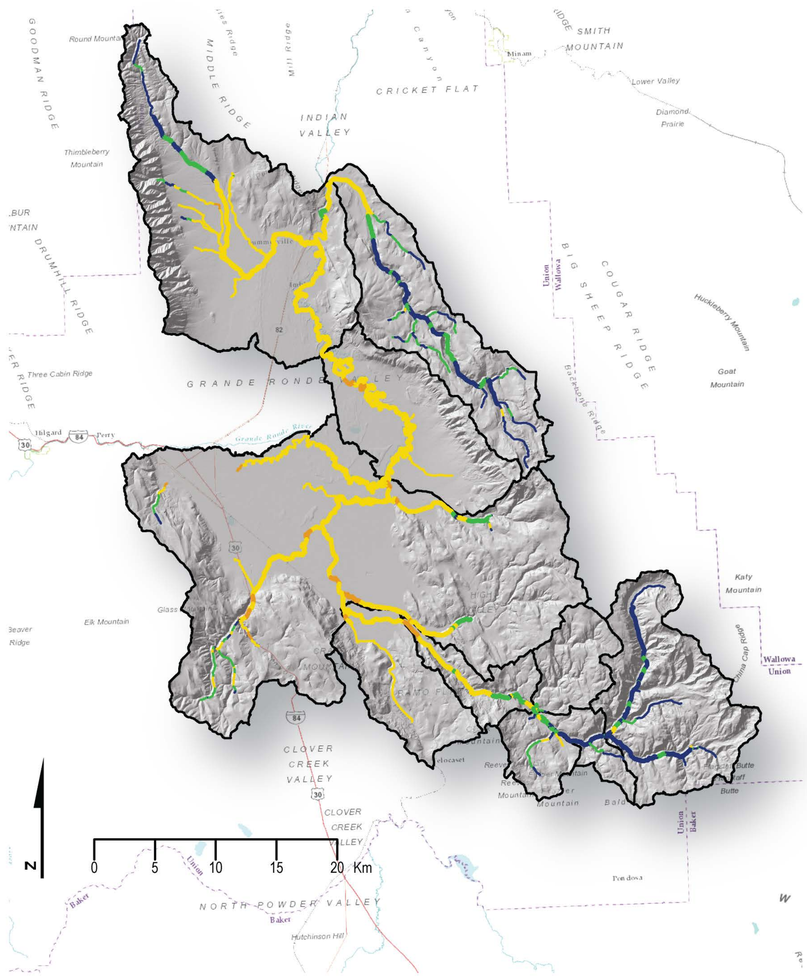

CCC 3A:

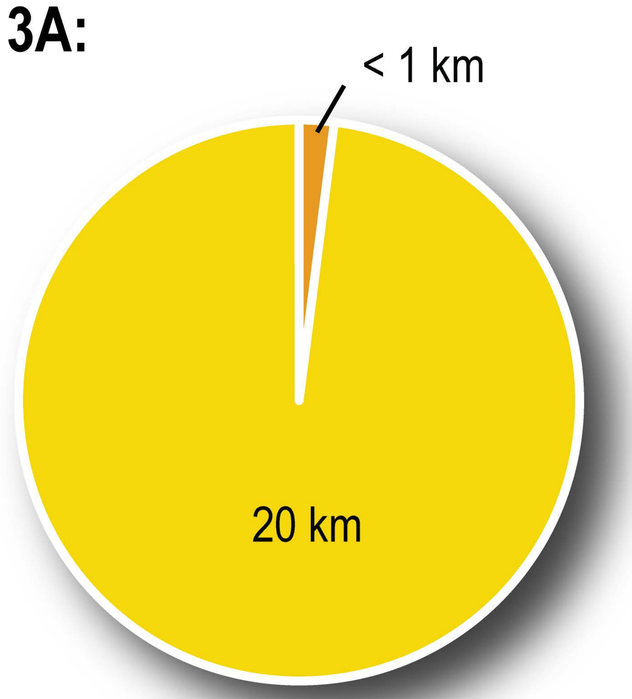

CCC 3B:

CCC 4:

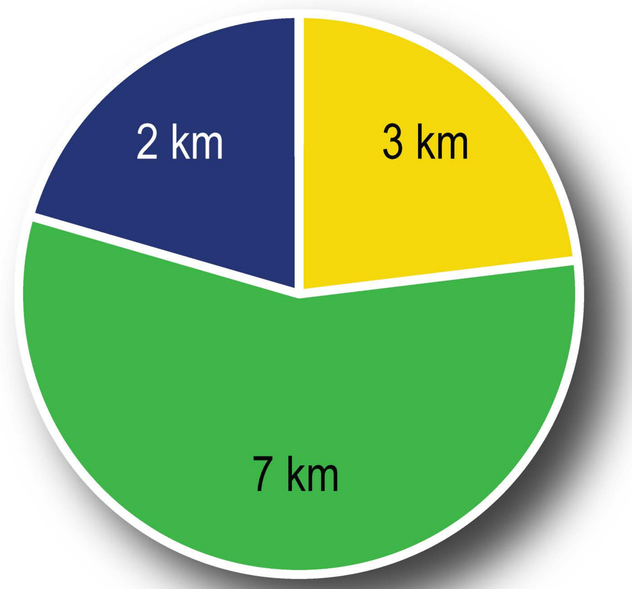

CCC 5:

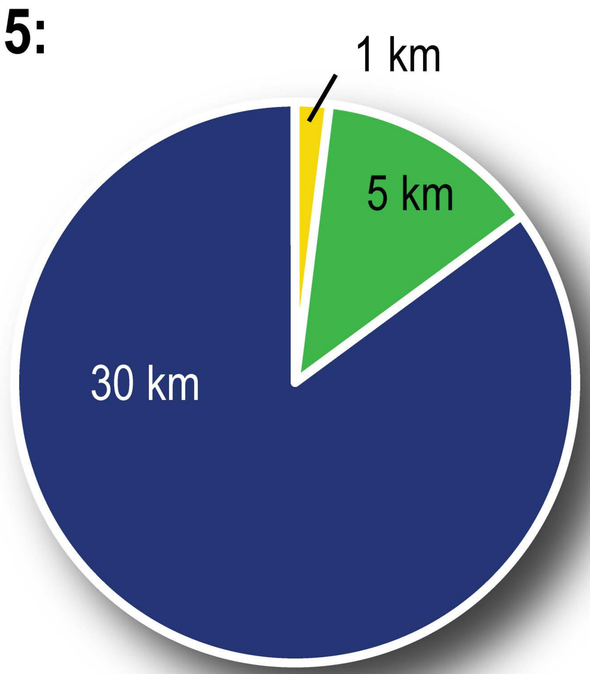

Floodplain Condition

Status

- Poor
- Moderate
- Good
- Intact

FLOODPLAIN CONDITION ASSESSMENT

Considering riparian conditon, land use intensity & floodplain accessibility

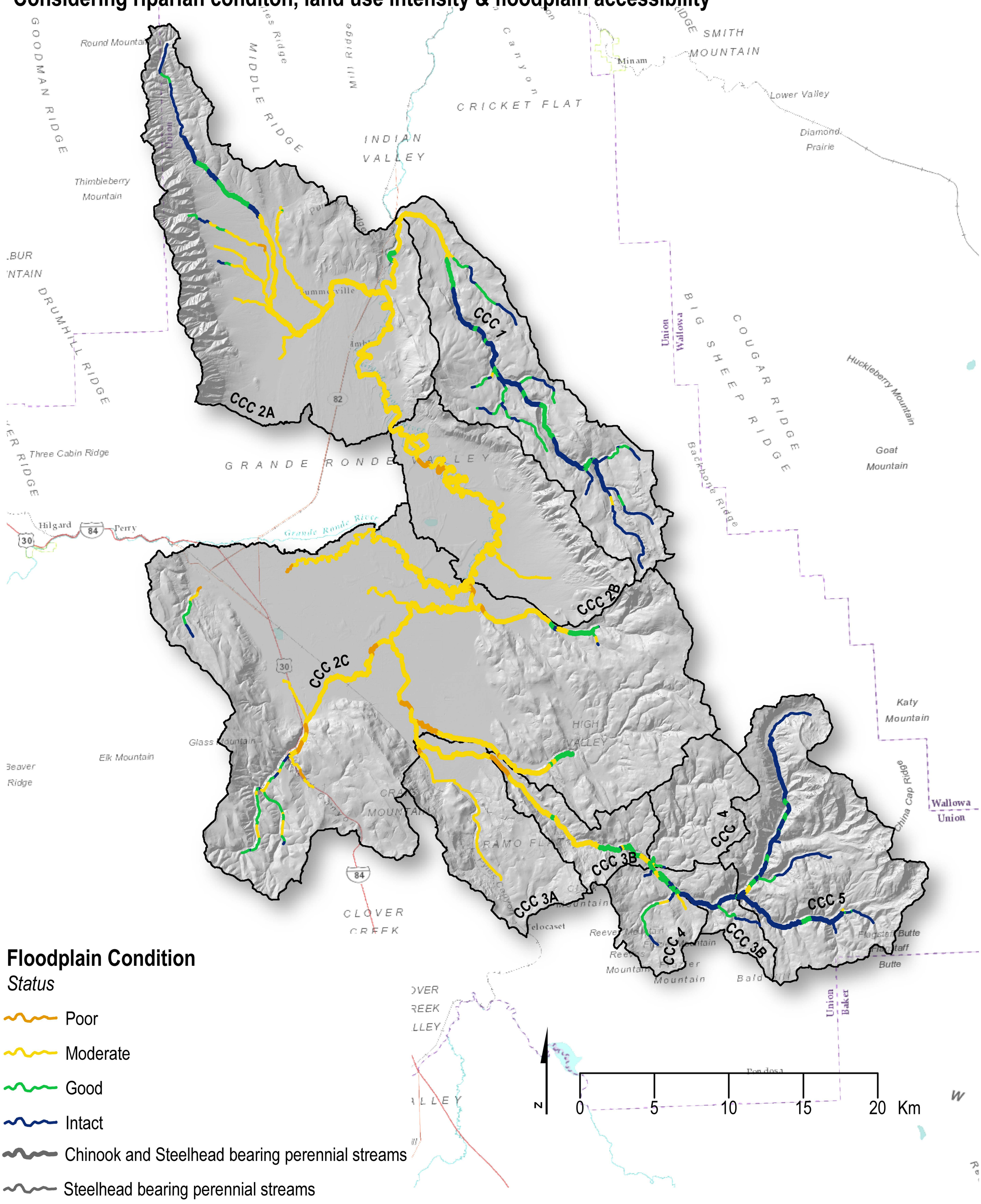

Floodplain Condition

Status

- Poor
- Moderate
- Good
- Intact
- Chinook and Steelhead bearing perennial streams
- Steelhead bearing perennial streams

LARGE WOODY DEBRIS RECRUITMENT POTENTIAL

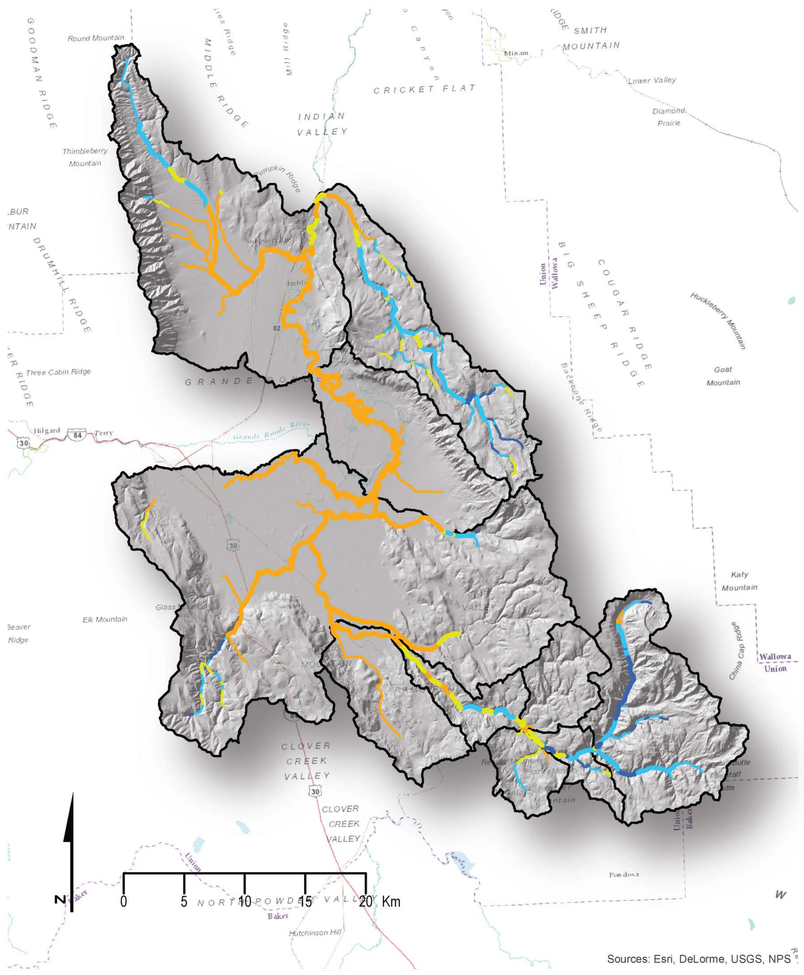

CCC 1:

CCC 2A:

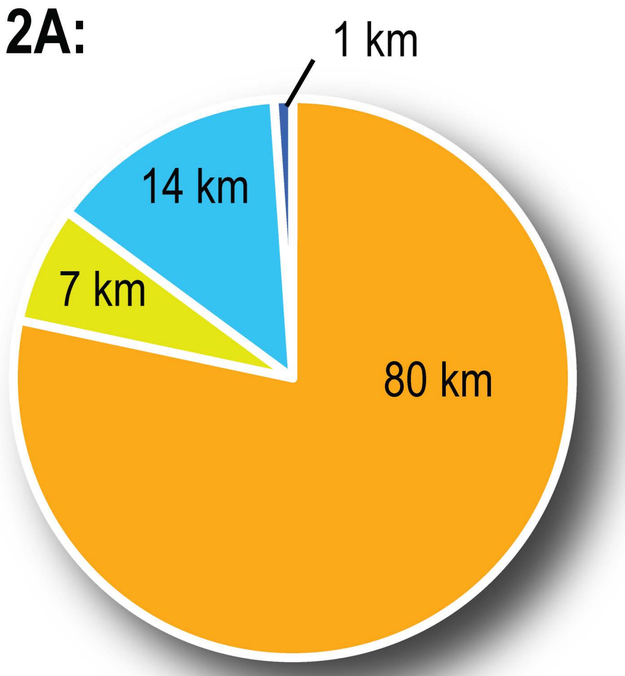

CCC 2B:

CCC 2C:



LWD Recruitment Potential

Probability of LWD Recruitment

- Minimal < 33%
- Moderate 33% to 66%
- High 66% to 90%
- Very High > 90%

LARGE WOODY DEBRIS RECRUITMENT POTENTIAL

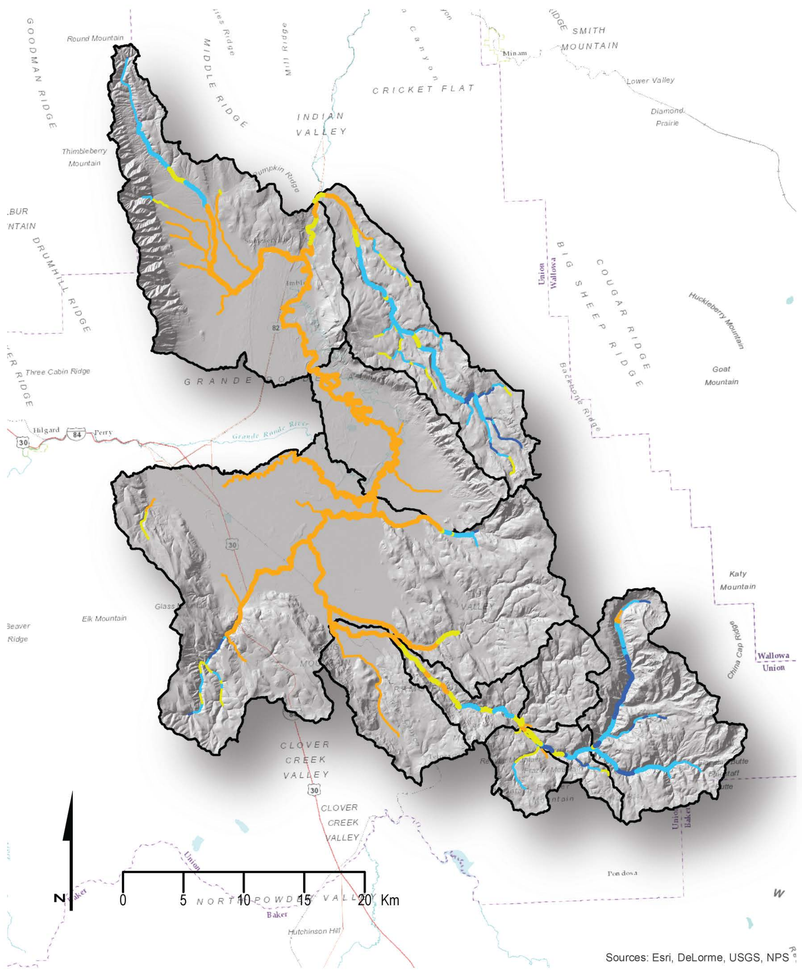

CCC 3A:

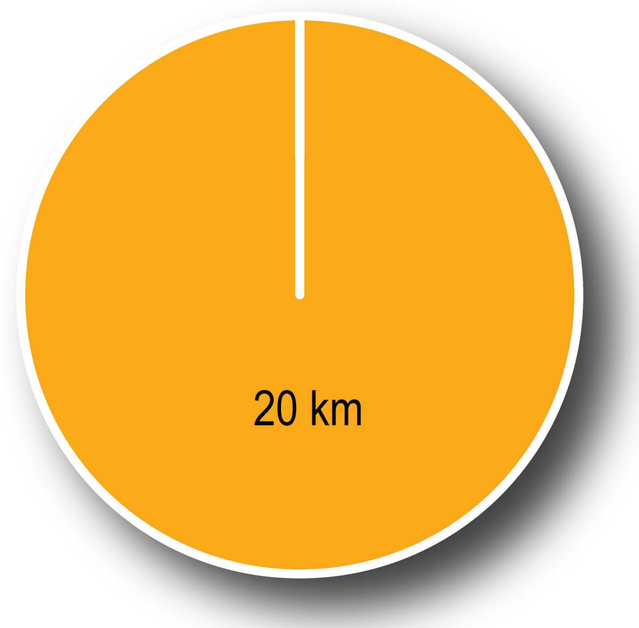

CCC 3B:

CCC 4:

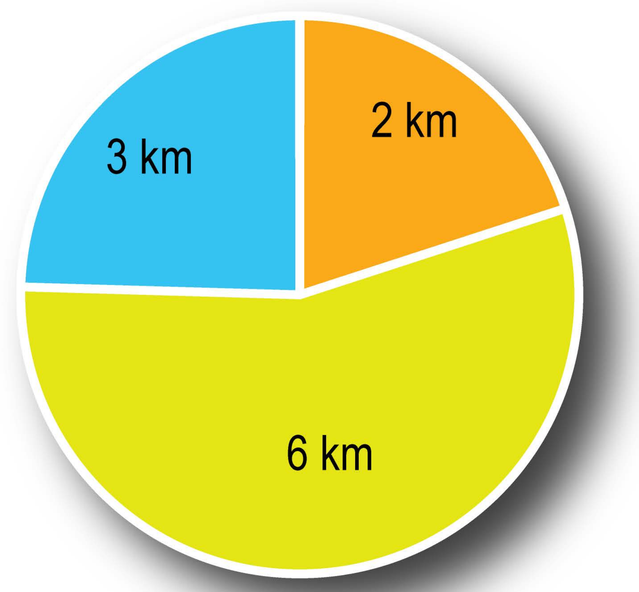

CCC 5:

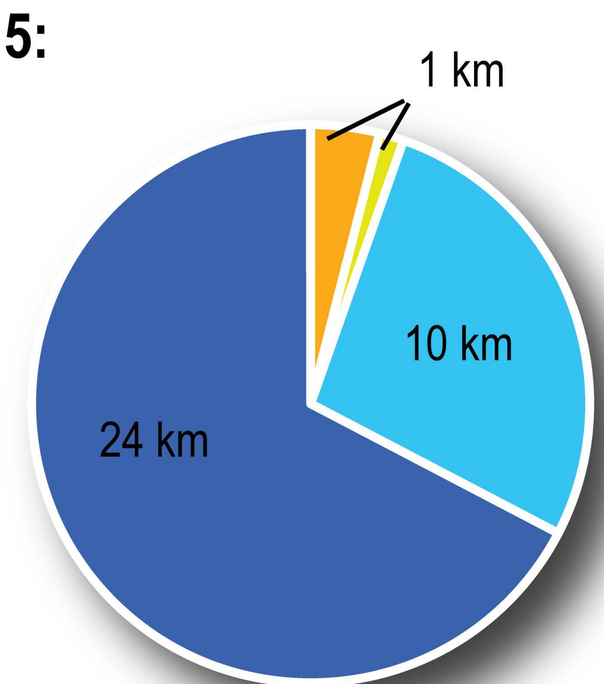

LWD Recruitment Potential

Probability of LWD Recruitment

- Minimal < 33%
- Moderate 33% to 66%
- High 66% to 90%
- Very High > 90%

LARGE WOODY DEBRIS RECRUITMENT POTENTIAL

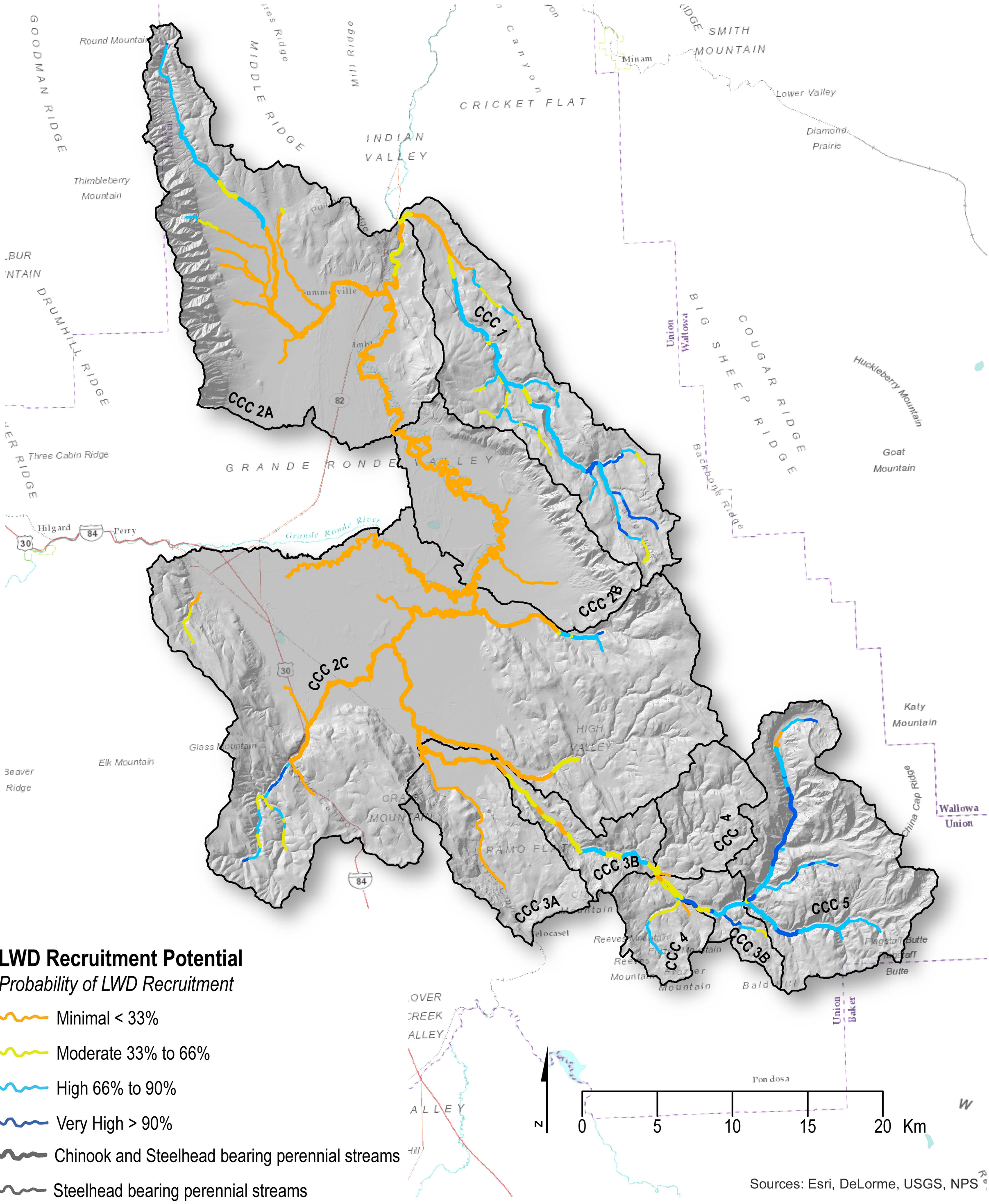

RIPARIAN CONDITION ASSESSMENT

Estimate of Current Departure from Historic within Valley Bottom

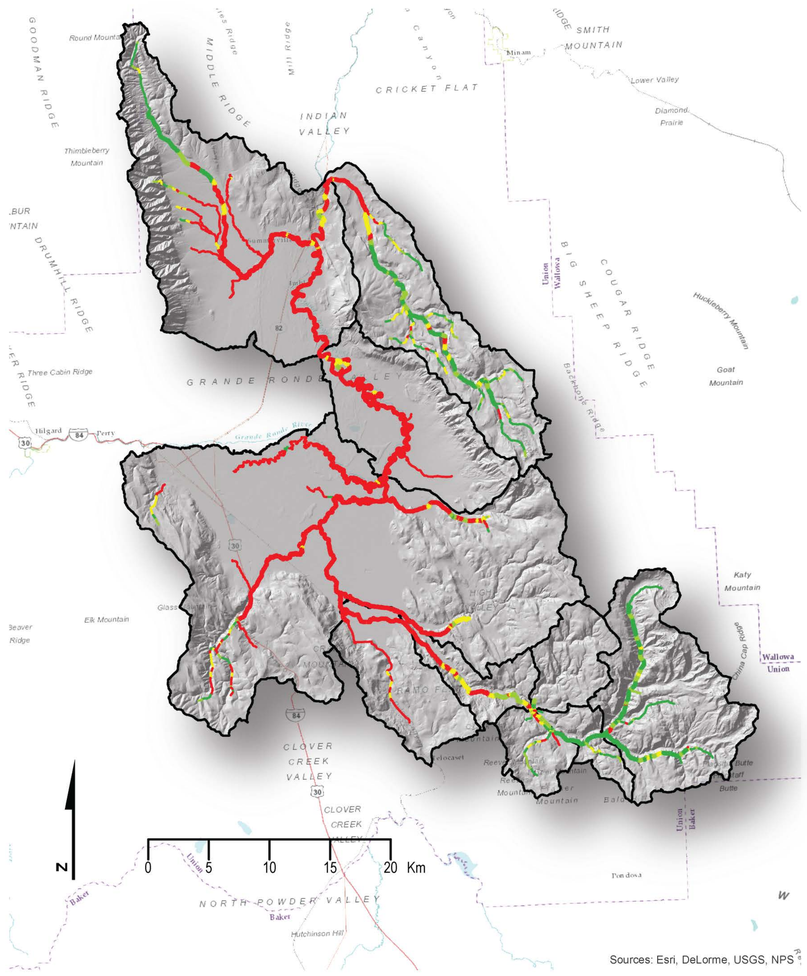

CCC 1:

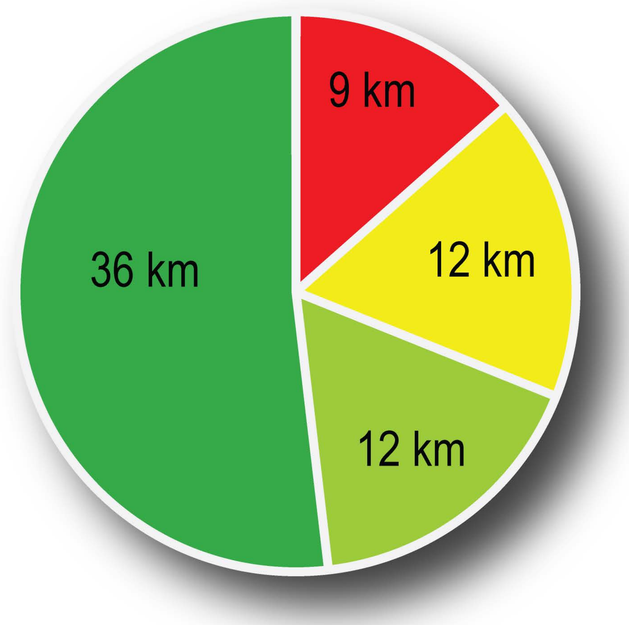

CCC 2A:



CCC 2B:

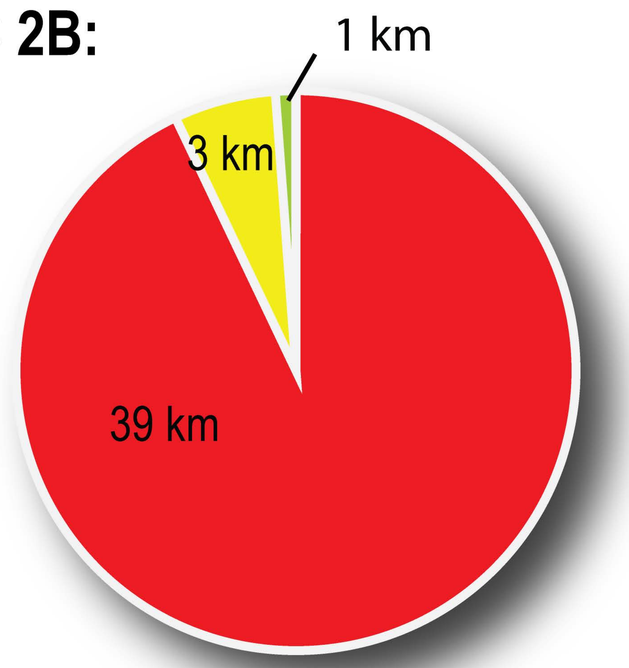

CCC 2C:

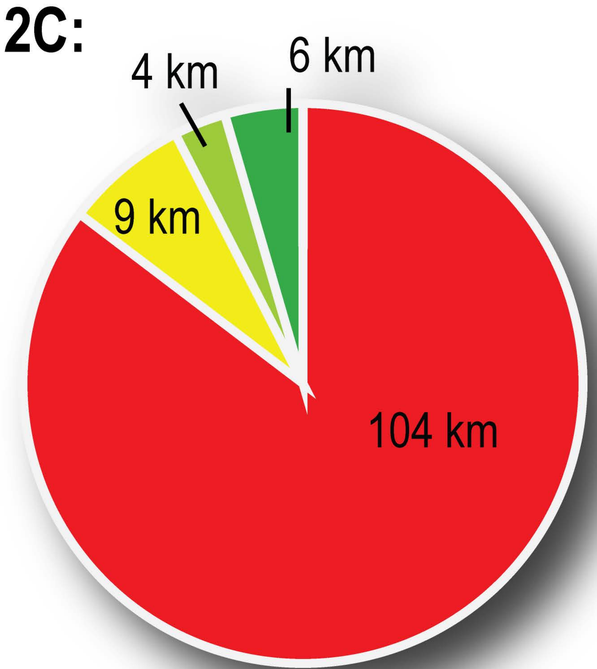

RVCA - Riparian Vegetation Condition Assessment

Current Departure from Historic

- Large Departure: > 66%
- Significant Departure: 33% to 66%
- Minor Departure: 10% to 33%
- Negligable Departure: < 10%

RIPARIAN CONDITION ASSESSMENT

Estimate of Current Departure from Historic within Valley Bottom

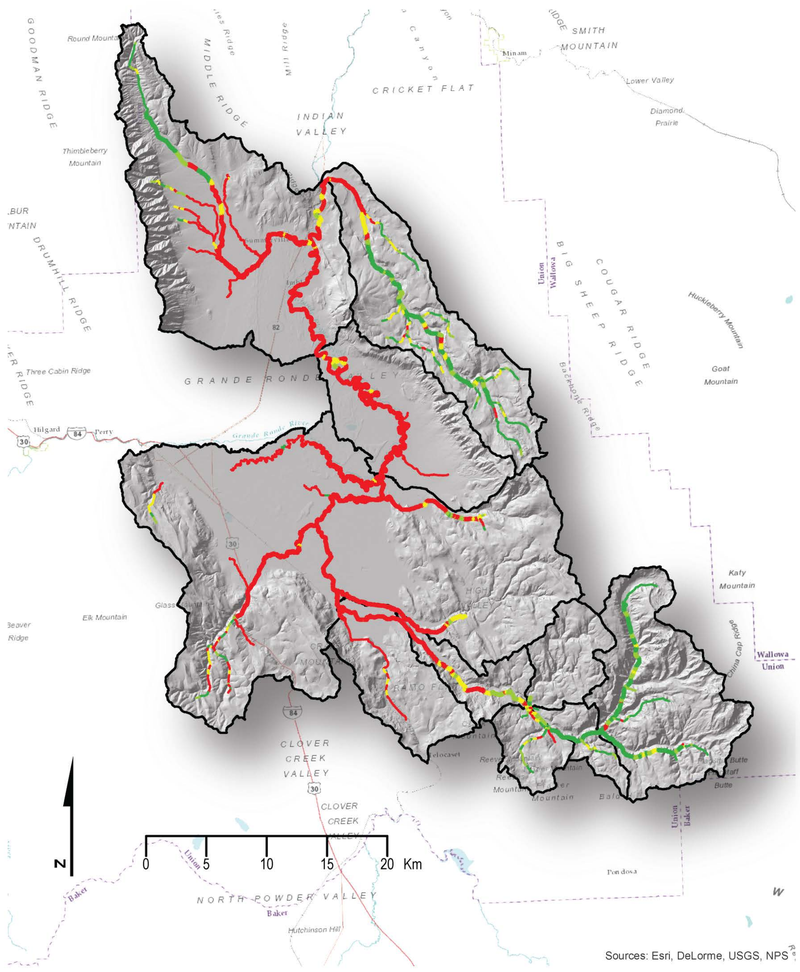

CCC 3A:

CCC 3B:

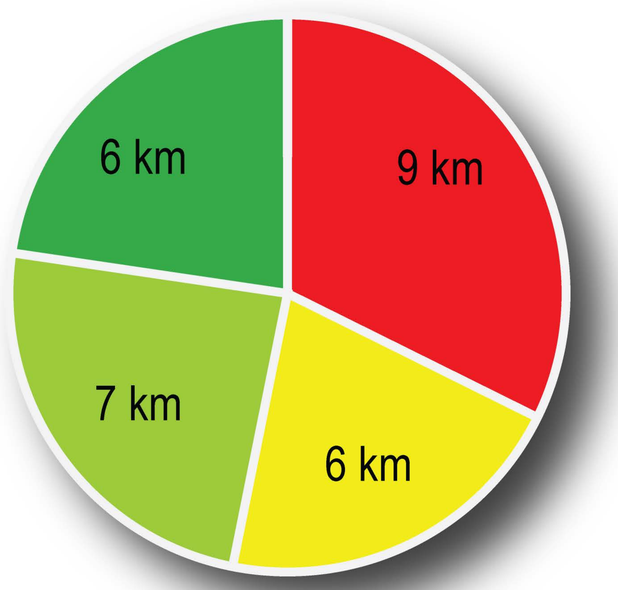

CCC 4:

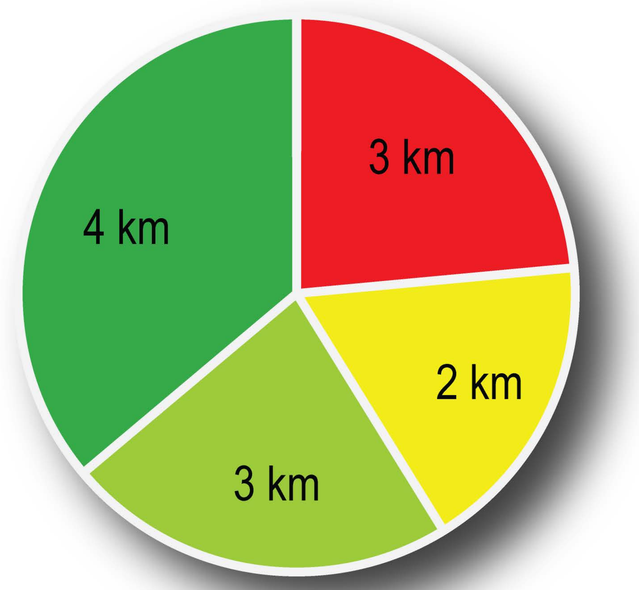

CCC 5:

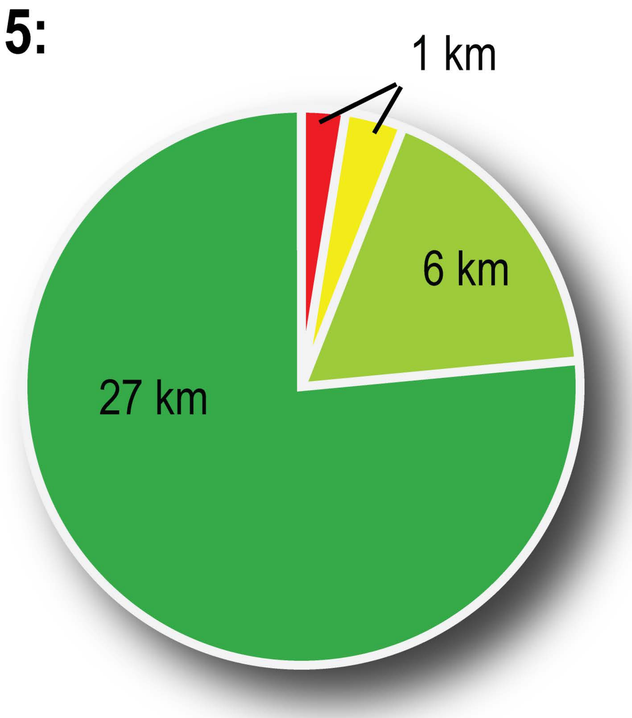

RVCA - Riparian Vegetation Condition Assessment

Current Departure from Historic

- Large Departure: > 66%
- Significant Departure: 33% to 66%
- Minor Departure: 10% to 33%
- Negligable Departure: < 10%

RIPARIAN CONVERSION

Causes for departure from historic

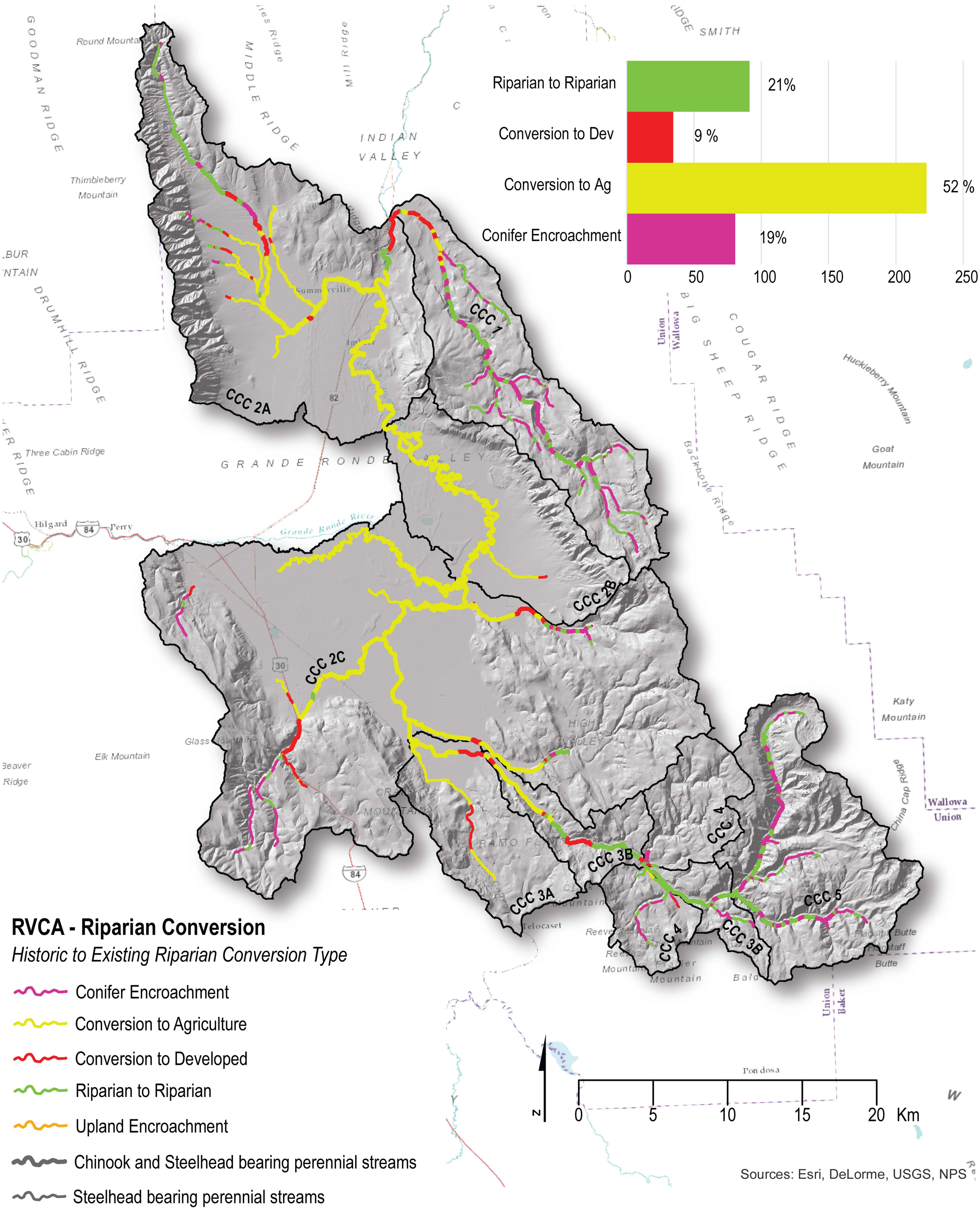

RIPARIAN CONDITION ASSESSMENT

Estimate of current departure from historic within valley bottom

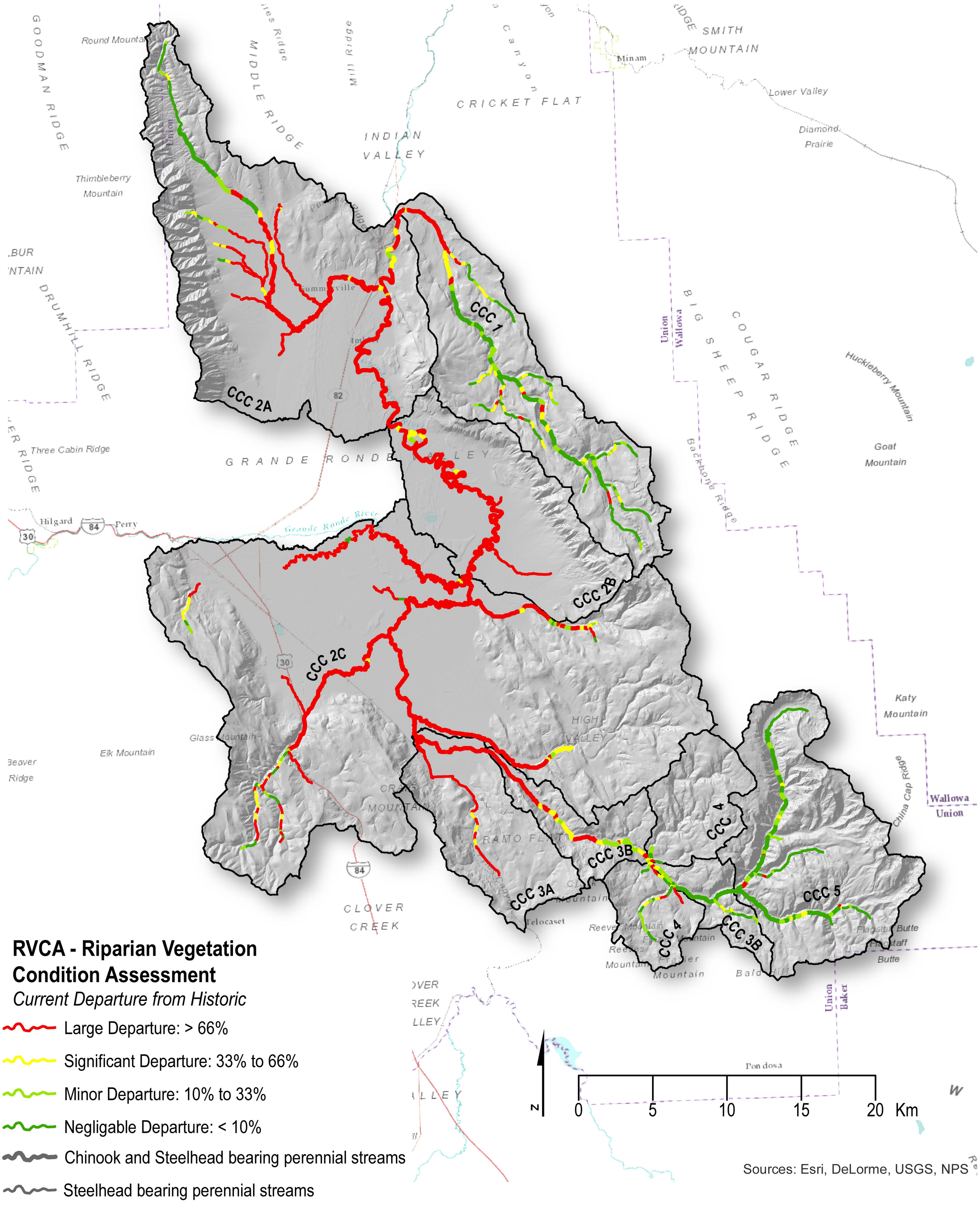

RVCA - Riparian Vegetation Condition Assessment

Current Departure from Historic

- Large Departure: > 66%
- Significant Departure: 33% to 66%
- Minor Departure: 10% to 33%
- Negligable Departure: < 10%
- Chinook and Steelhead bearing perennial streams
- Steelhead bearing perennial streams

Sources: Esri, DeLorme, USGS, NPS